








- |  |  |
|--|--|
|  Previous Statutory Consultation Boundary  |  Potential Footpath Diversion |
|  Potential Offshore Alternative Routes     |  Proposed Access Routes       |
|  Potential Onshore Cable Corridor Re-route |  Potential Storage Areas      |
|  |  Potential Visual Screening   |



Coordinate system: ETRS 1989 UTM Zone 31N  
 Scale @ A4: 1:750000

0 10 20 30 Kilometres  
 0 2.5 5 10 15 Nautical Miles

**Hornsea Project Three**  
 Project Overview  
 Statutory Consultation Plan

Document no: HOW030195  
 Created by: NATMO  
 Checked by: RICGR  
 Approved by: SOPBA

