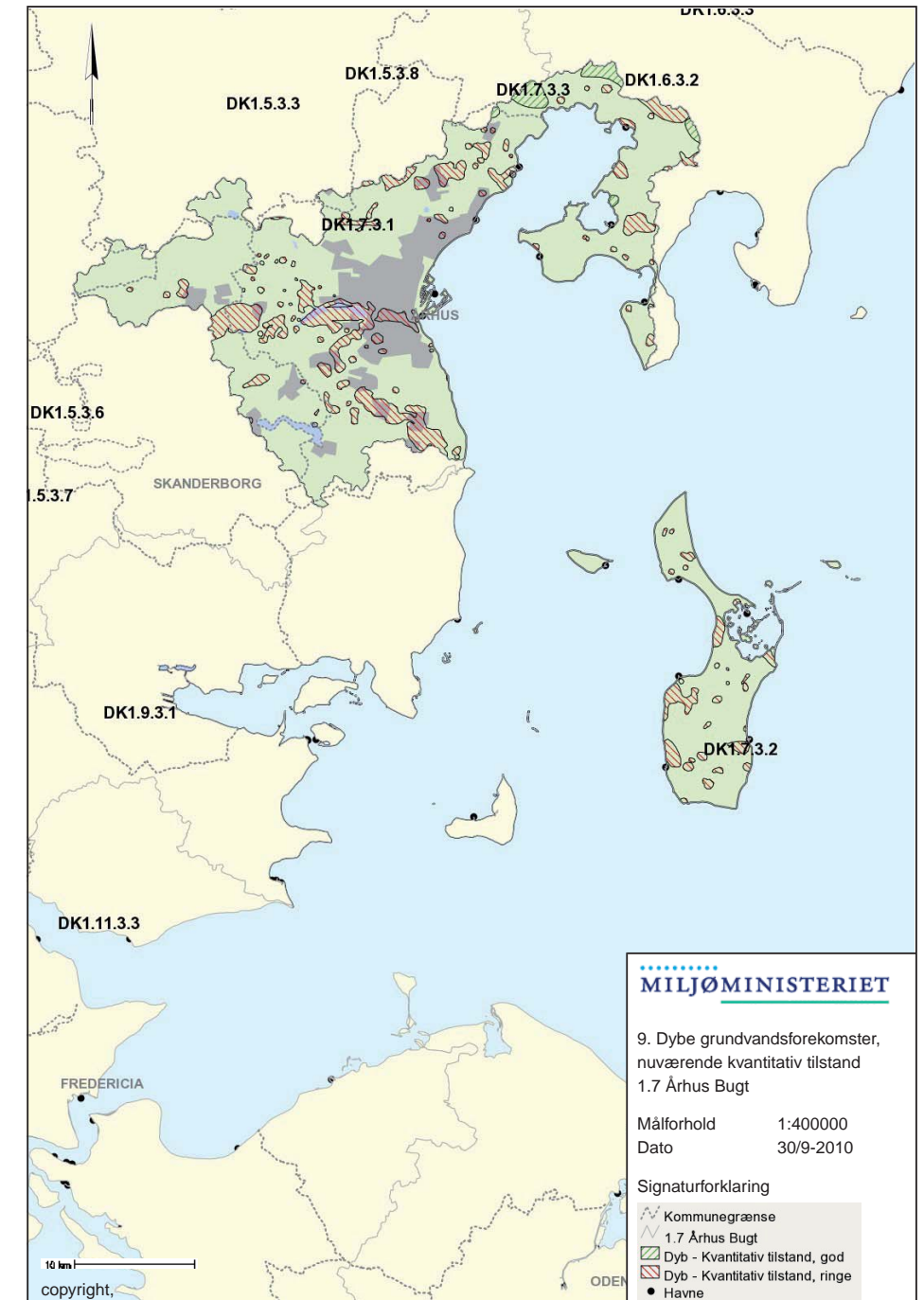
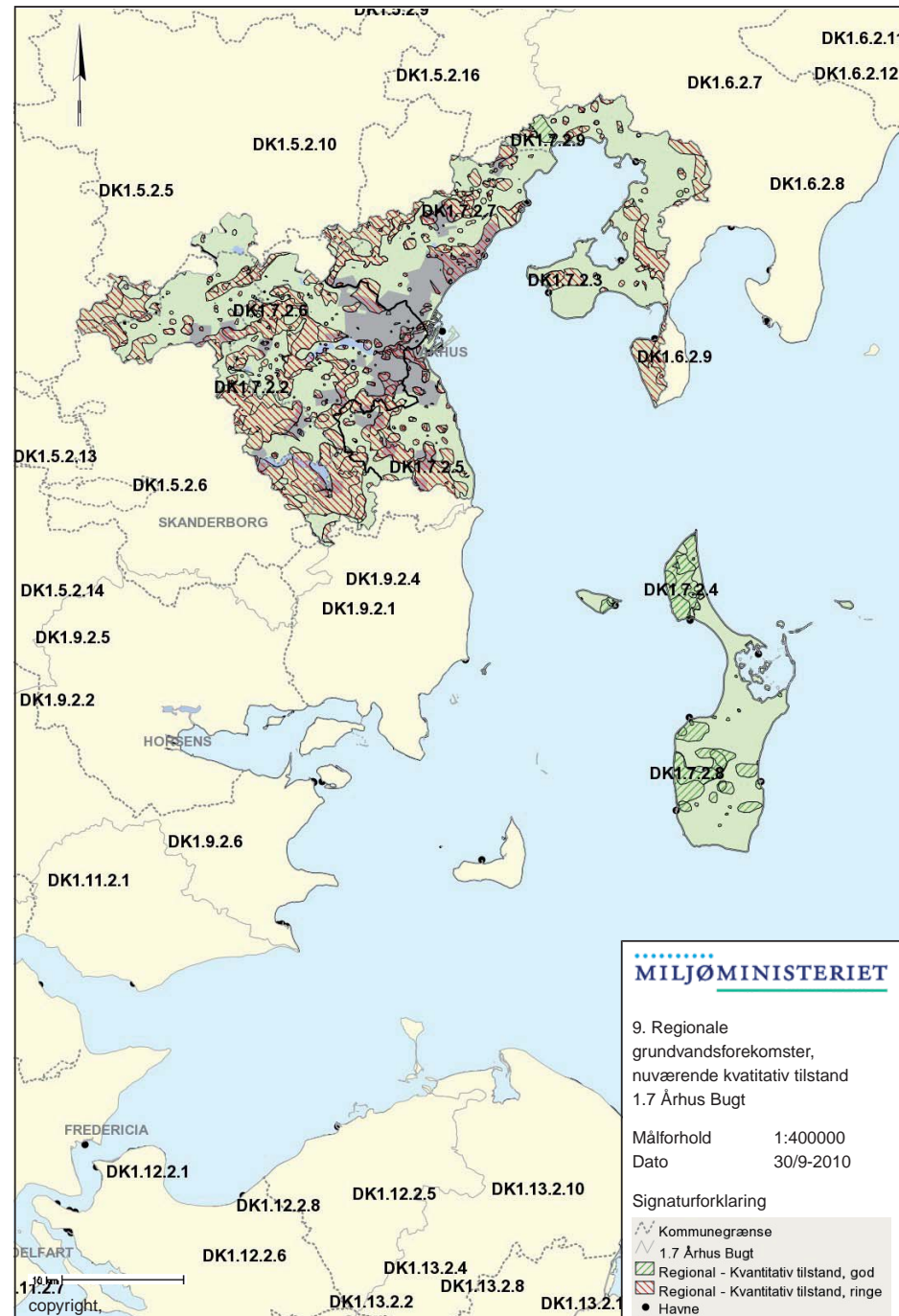
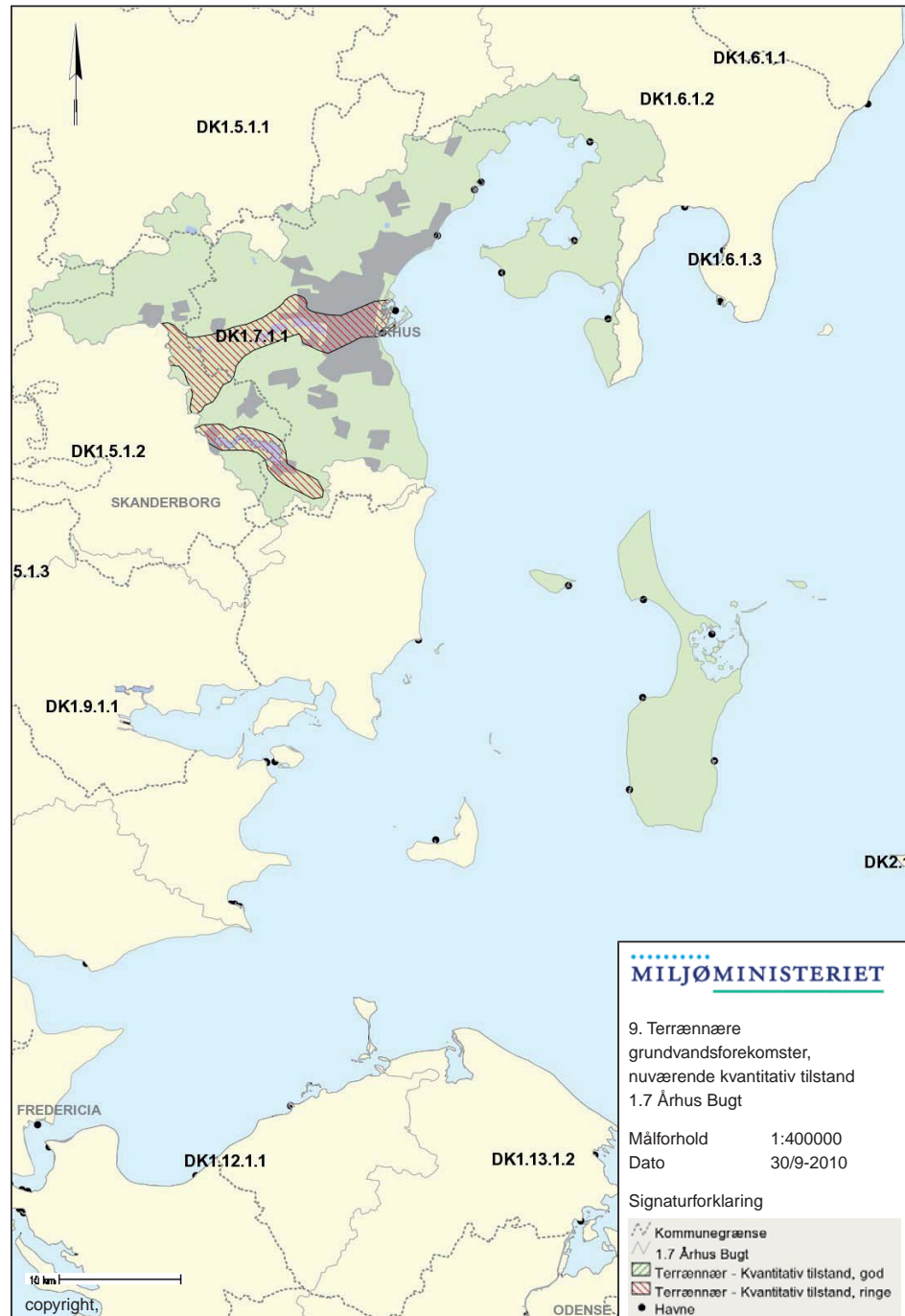





9. Grundvandsforekomster - nuværende kvantitativ tilstand




1.7 Aarhus Bugt






9. Grundvandsforekomster - nuværende kvantitativ tilstand
1.5 Randers Hjord



9. Grundvandsforekomster - nuværende kvantitativ tilstand
1.5 Randers Hjord



9. Grundvandsforekomster - nuværende kvantitativ tilstand
1.5 Randers Hjord



9. Grundvandsforekomster - nuværende kvantitativ tilstand
1.5 Randers Hjord

